



University College Dublin  
Ireland's Global University



# COMMUTING TO CAMPUS 2021

## Commuting by PUBLIC TRANSPORT

Public transport is one of the best ways to get to and from UCD daily. The campus is well served by bus routes and has bus links to Sydney Parade Dart Station and Dundrum Luas Station.

### Dublin Bus Services

Over 20 bus routes serve the Belfield campus, linking UCD to the city centre and suburban areas. The Belfield campus is served by the 39a bus, which runs 24 hours a day, 7 days a week. The new 155 and 175 routes also provide great connectivity from north and south west Dublin. The 11 and 142 buses stop on the Clonskeagh side of campus and serve areas including Ranelagh and Rathmines. A number of express buses additionally serve UCD offering fast direct routes from suburban areas and the greater Dublin region. RTPI screens are located at the bus stops and on campus outside the James Joyce Library & Student Centre, inside the Science and Newman Buildings and on the Blackrock Campus.

### DART, Luas & Rail

A shuttle bus from Belfield to the nearest DART station at Sydney Parade operates during peak morning and evening hours throughout term and the 175 bus departs from campus every 30 minutes and connects to the Luas stop at Dundrum. Heuston Station is directly linked to campus via the 145 bus departing directly from the station. Connolly Station is served by many routes to campus which pass through the city centre. Visit [www.ucdestates.ie/commuting](http://www.ucdestates.ie/commuting) for more information.

### Commuter & Private Coaches

Bus Éireann and Go-Ahead Ireland operate nationwide bus services, with most major areas having a regular link to Dublin. The majority of services terminate in Busáras which is a short walk to O'Connell Street for connecting buses to UCD. Several commuter coach services directly serve the Belfield campus during the peak morning and evening hours. Visit [www.buseireann.ie](http://www.buseireann.ie) and [www.goaheadireland.ie](http://www.goaheadireland.ie) for more information.

Several private coaches serve campus every day from regional and commuter towns. Visit [www.ucd.ie/commuting](http://www.ucd.ie/commuting) to view more information on commuting by bus.

## Bus Stops on Campus

1. The main terminus opposite Glenomena Residences
2. At the rear of the Sports Centre

There are several other stops located right outside the campus at the N11/R138 entrance and on Roebuck Road, Fosters Avenue and Clonskeagh Roads. See overleaf for more information or use the TFI app.

---

## Commuting by BIKE AND ON FOOT

Cycling or walking is without doubt the greenest way to reach campus and has major health benefits! UCD has five dedicated pedestrian and cyclist entrances which motorists cannot enter located at: Roebuck Castle, Roebuck Road, Belfield Office Park, Greenfield Park and UCD Nova/R138 (under construction).

The Sports Centre roundabout, roads and paths in the area have also been recently upgraded to a pedestrian and cyclist friendly layout, with enhanced speed reduction measures in place for motorists.

Outside the campus in the surrounding areas, many cycling schemes have been implemented improving safety & segregation for cyclists on the road.

UCD has over 5,000 bike parking spaces, many covered with shelters and located in close proximity to buildings. Changing and shower facilities are available in many buildings throughout campus. Five public bike repair stations with tools and pumps are also located throughout campus and may help in a tight spot! UCD also provides a free of charge secure bike parking area equipped with fencing, CCTV and quality bike parking

which is accessed via UCard. Just visit Campus Services with your staff/student UCard to sign up. Visit [www.ucdestates.ie/commuting/cycling](http://www.ucdestates.ie/commuting/cycling) for more information.

---

## **Commuting by CAR AND PARKING**

Many staff and students travel long distances or have other commitments where public transport and cycling are not viable options. Drive to campus only if other options are not possible. During daily peak periods demand for parking spaces exceeds supply. Motorists parking illegally or without a valid parking permit may be fined, clamped or towed.

### **Permit Car Parking**

UCD operates a paid permit parking system for staff and students from 08:00-17:00, Monday-Friday, September to May inclusive. A parking permit allows the holder to search for a parking space in permit car parks. It is not a guarantee of a parking space. From September 2021 the price of a parking permit will be €100. Students living on campus are not entitled to purchase a parking permit.

### **Pay & Display and Premium Pay & Display Parking**

A number of parking spaces are designated as pay and display and premium spaces. These spaces have respective charges of €1 per hour and €2.40 per hour during the period 08:00-17:00, Monday to Friday, all year round. Parking permits are not valid in pay & display and premium parking areas and the relevant fee must be paid.

### **Traffic Restrictions & Campus Speed Limits**

Traffic barriers are in place to prevent through vehicular traffic using the campus as a short cut and to make the campus safer for pedestrians and cyclists, who can still freely pass the barriers when closed. Barriers are closed 07:00-10:30 and 16:00-19:30, Monday-Friday all year round (excluding bank holidays). A speed limit of 30km/h is in place on campus.

# COMMUTE with CONFIDENCE

---

All passengers on public transport should travel in safety and comfort. If you observe and wish to report inappropriate or anti-social behaviour while on public transport contact the service providers with details using the below numbers.



Luas – text “LUAS” to 51444



DART – text “TRAIN” to 51444



Dublin Bus – (01) 873 4222

Go Ahead Ireland – 1850 80 40 71



Gardaí 999 or 112

We have a communal responsibility to ensure public transport services to the University operate without disruption or cancellation due to anti-social behavior on buses or at bus stops.

To report anti-social behaviour at the UCD bus stops, in case of emergency or to request the UCD Walk Safe Service contact the 24 hour University Emergency Line on 01 716 7999 for security support and assistance.

# APPS TO HELP PLAN YOUR COMMUTE



TFI Real  
Time Info



TFI Driver  
Check



TFI Journey  
Planner



Leap  
Top-Up



TFI Cycle  
Planner



Met Éireann  
weather



Strava  
(Log active  
commutes)



Bleeper



Moby Bike



GoCar



For further information contact  
**UCD Estate Services**

**t** (01) 716 7000

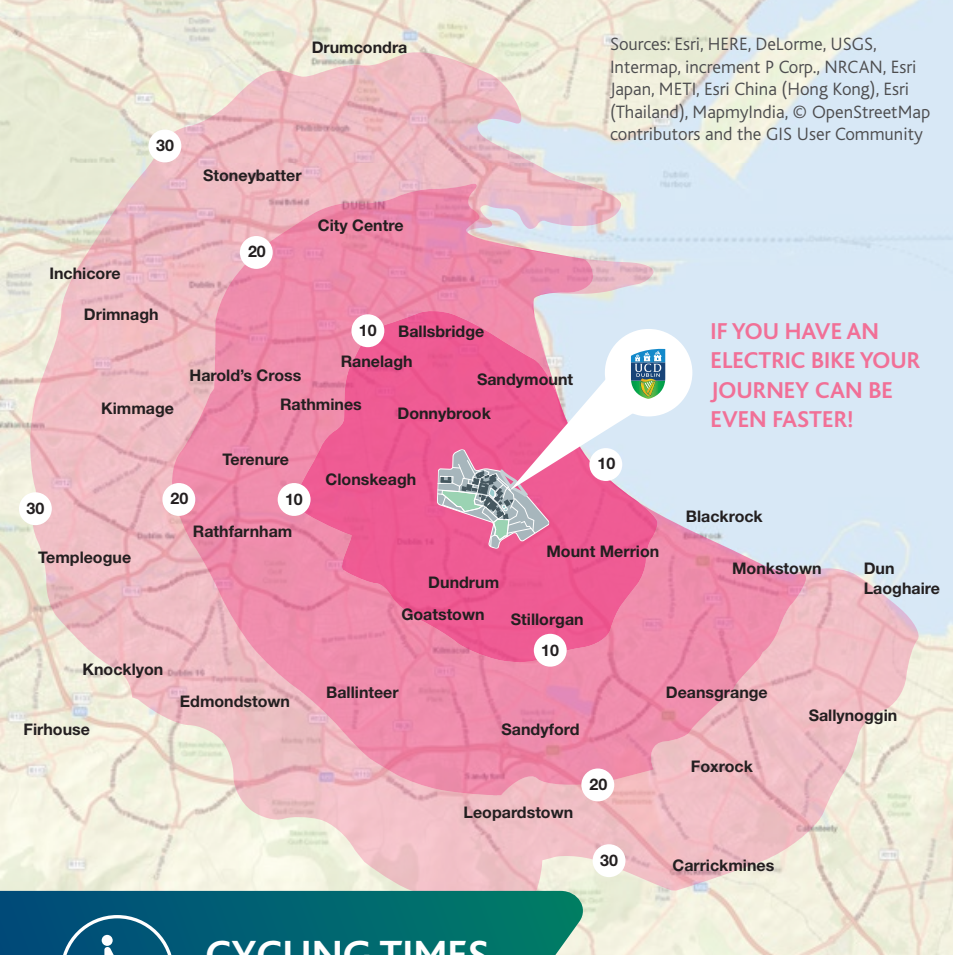
**e** [commuting@ucd.ie](mailto:commuting@ucd.ie)

**w** [www.ucd.ie/commuting](http://www.ucd.ie/commuting)

To view this guide online visit

**[www.ucd.ie/commuting](http://www.ucd.ie/commuting)**

Sources: Esri, HERE, DeLorme, USGS, Intermap, increment P Corp., NRCAN, Esri Japan, METI, Esri China (Hong Kong), Esri (Thailand), MapmyIndia, © OpenStreetMap contributors and the GIS User Community



## CYCLING TIMES TO UCD

Approximate cycling time (minutes)

10

20

30

Note: This figure is for diagrammatic purposes only. No measurements to be taken.

Sources: Esri, HERE, DeLorme, USGS, Intermap, increment P Corp., NRCAN, Esri Japan, METI, Esri China (Hong Kong), Esri (Thailand), MapmyIndia, © OpenStreetMap contributors and the GIS User Community



## WALKING TIMES TO UCD

Approximate walking time (minutes)

10

20

30

Note: This figure is for diagrammatic purposes only. No measurements to be taken.

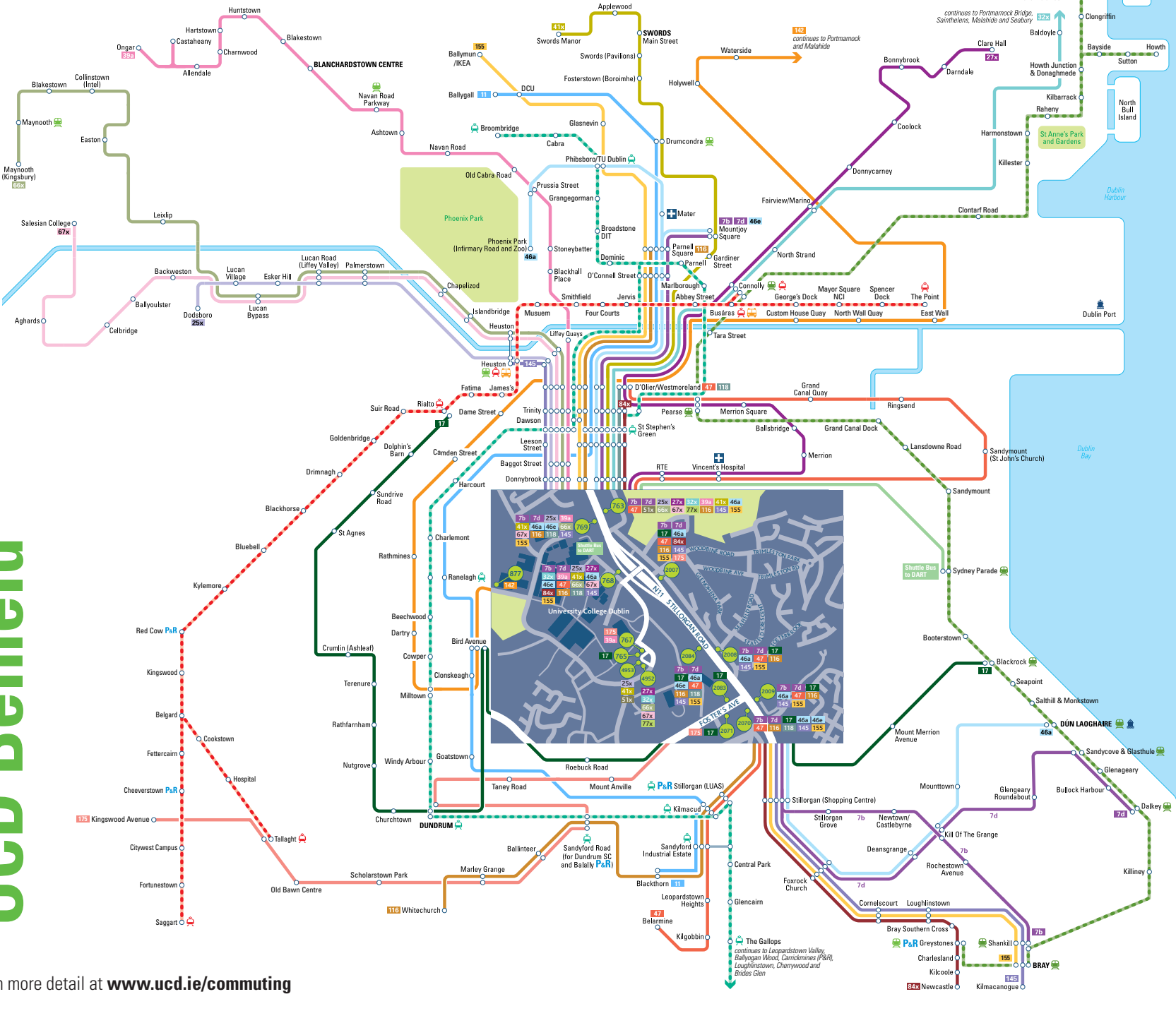




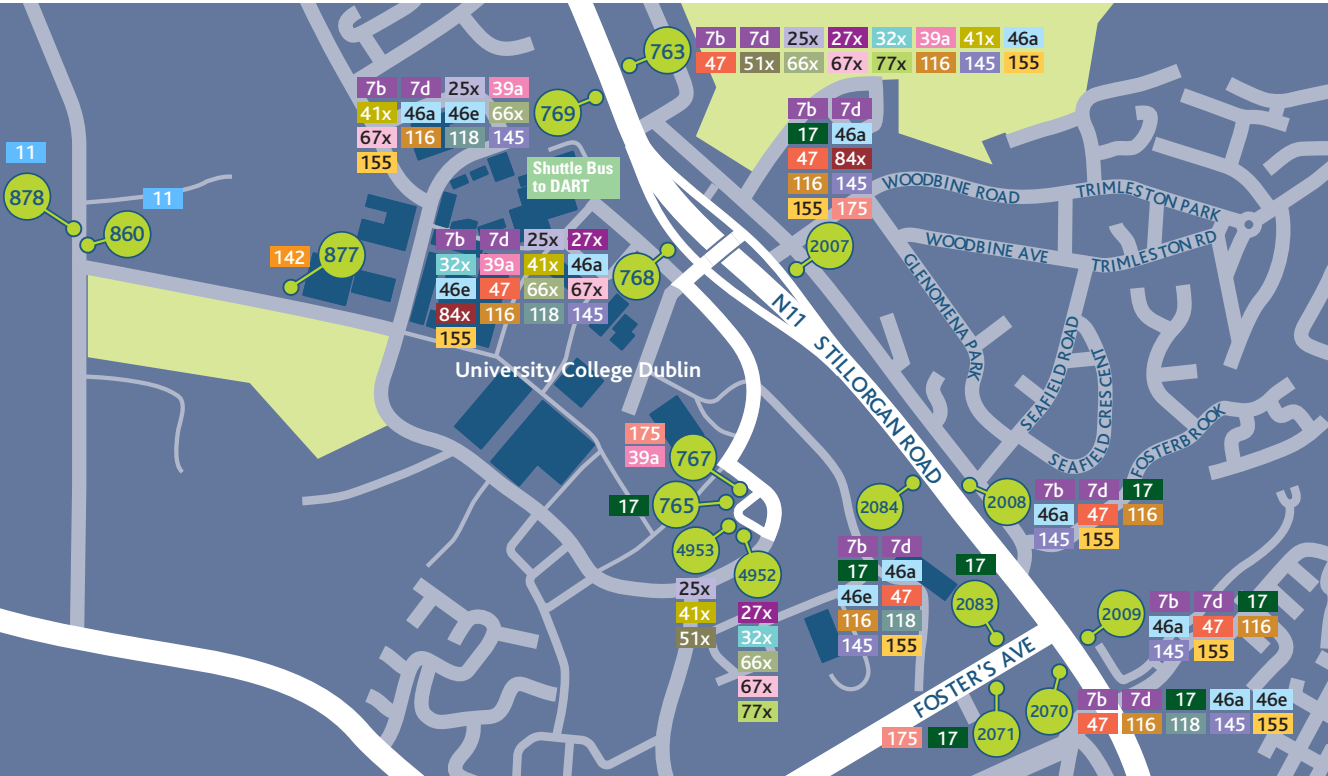
- 

Note: This figure is for diagrammatic purposes only. No measurements to be taken.

Public transport serving UCD Belfield



View this map in more detail at [www.ucd.ie/commuting](http://www.ucd.ie/commuting)



- KEY**
- Bus route
  - Luas/DART route
  - Principal stop
  - Bus route terminus

- Transfer Points**  
Locations where it is possible to change to a different form of transport
- Rail (DART, COMMUTER or Intercity)
  - Tram (LUAS Green line)
  - Tram (LUAS Red line)
  - Bus coach (regional or intercity)
  - Park & Ride (larger car parks)
  - Ferry Port

- Points of Interest**
- Hospital
  - Public Park

- Geographic map inset only**
- Bus stop and stop number
  - Bus route serving stop

Destination Finder

Destination	Route	Stop No.
<b>A</b>		
Abbey Street Lower	41x	768, 769, 4953
Aghards	67x	768, 769, 4952
Allendale	39a	767, 768, 769
Applewood	41x	768, 769, 4953
Ashtown	39a	767, 768, 769
<b>B</b>		
Backweston	67x	768, 769, 4952
Baggot Street	25x	768, 769, 4953
	39a	768, 769, 4953
	66x, 67x	767, 768, 769
Baldoye	32x	769, 4952
Ballinteer	116	763, 2007, 2008, 2009
	175	765
Ballsbridge	27x	4952
Ballymun	155	768, 769, 2070, 2084
Ballyoulster	67x	768, 769, 4952
Ballyroan	175	765
Belarmine	47	763, 2007, 2008, 2009
Bird Avenue	17	763, 765, 2070, 2071
Blackhall Place	39a	767, 768, 769
Blackrock	17	765, 2007, 2008, 2009, 2083
Blackthorn	116	763, 2007, 2008, 2009
Blakestown	39a	767, 768, 769
	66x	768, 769, 4952
Blanchardstown Centre	39a	767, 768, 769
Bonnybrook	27x	4952
Bray	145, 155	763, 2007, 2008, 2009
Bray Southern Cross	84x	2007
Bullock Harbour	7d	763, 2007, 2008, 2009
<b>C</b>		
Cabinteely	155	763, 2007, 2008, 2009
Castaheany	39a	767, 768, 769
Celbridge	67x	768, 769, 4952
Chapelizod	66x, 67x	769, 769, 4952
Charlesland	84x	2007
Charmwood	39a	767, 768, 769
Cherrywood	155	763, 2007, 2008, 2009
Churchtown	17	763, 765, 2070, 2071
Citywest	175	765
Clare Hall	27x	4952
Clonskeagh	11	860, 878
	142	877
Collinstown (Intel)	66x	768, 769, 4952
Connolly (Busáras)	27x	4952
	32x	769, 4952
Coolock	27x	4952
Cornelscourt	84x	2007
	145, 155	763, 2007, 2008, 2009
Crumlin (Ashleaf)	17	763, 765, 2070, 2071
Custom House Quay	142	877
<b>D</b>		
Dalkey	7d	763, 2007, 2008, 2009
Dame Street	142	877
Darndale	27x	4952
Dartory	142	877
DCU	11	860, 878
	155	768, 2007
Deansgrange	7d, 46a	763, 2007, 2008, 2009
Doddsboro	25x 7	68, 769, 4953
D'Olier/Westmoreland	7b, 7d, 46a, 46e, 116, 118	768, 769, 2070, 2084
	142, 145, 155	
	25x	768, 769, 4953
	47	768
	66x, 67x	768, 769, 4952
	17	763, 765, 2070, 2071
	7b, 7d, 46a, 116, 118	768, 769, 2070
	145, 155	
	25x, 41x	768, 769, 4953
	32x	769, 4952
	39a	767, 768, 769
	66x, 67x	768, 769, 4952
	84x	768
	27x	4952
Donnybrook	41x	768, 769, 4953
Drumcondra	46a	763, 2007, 2008, 2009
Dún Laoghaire	17	763, 765, 2007, 2071
Dundrum	175	765
<b>E</b>		
Easton	66x	768, 769, 4952
East Wall	142	877
Esker Hill	25x	768, 769, 4953
<b>F</b>		
Fairview/Marino	27x	4952
	32x	769, 4952
Fosterstown (Boroimhe)	41x	768, 769, 4953
Foxrock Church	7d, 46a, 145, 155	763, 2007, 2008, 2009
	84x	2007
<b>G</b>		
Gardiner Street	41x	768, 769, 4953
Glasnevin	155	768, 769, 2070, 2084
Glengary Roundabout	7d	763, 2007, 2008, 2009
Grand Canal Court	47	798
Greystones	84x	2007
<b>H</b>		
Hartstown	39a	767, 768, 769
Heuston	25x	768, 769, 4953
	66x, 67x	768, 769, 4952
	145	768, 769, 2070
Huntstown	39a	767, 768, 769
<b>I</b>		
Islandbridge	66x, 67x	768, 769, 4952
<b>K</b>		
Kilcoole	84x	2007
Kilgobbin	47	763, 2007, 2008, 2009
Kilmacanogue	145	763, 2007, 2008, 2009
Kilmaeud	11	860, 878
	47, 116	763, 2007, 2008, 2009
Kill of the Grange	7b, 7d, 46a	763, 2007, 2008, 2009
Kingswood	175	765
Knocklyon	175	765

Destination	Route	Stop No.
<b>L</b>		
Leeson Street	7b, 7d, 46a, 46e, 116, 118	768, 769, 2070, 2084
	145, 155	
	32x	769, 4952
	41x	768, 769, 4953
	84x	768
	66x	768, 769, 4952
Leixlip	47	763, 2007, 2008, 2009
Leopardstown Heights	25x	768, 769, 4953
Liffey Quays	39a	767, 768, 769
	66x, 67x	768, 769, 4952
	145	768, 769, 2070
Loughlinstown	84x	2007
	145	763, 2007, 2008, 2009
Lucan Bypass	56x, 67x	768, 769, 4952
Lucan Road (Liffey Valley)	25x	768, 769, 4953
	66x, 67x	768, 769, 4952
Lucan Village	25x	768, 769, 4953
<b>M</b>		
Malahide	32x	769, 4952
	142	877
Marley Grange	116	763, 2007, 2008, 2009
Mater	46a	768, 769, 2070
Maynooth	66x	768, 769, 4952
Maynooth (Kingsbury)	66x	768, 769, 4952
Merrion	29x	4952
Merrion Square	27x	4952
Mount Merrion Avenue	17	765, 2007, 2008, 2009, 2083
Mount Merrion	175	765
Mountjoy Square	7b, 7d, 46e	768, 769, 2070
	41x	768, 769, 4953
Mounttown	46a	763, 2007, 2008, 2009
<b>N</b>		
Navan Road	39a	767, 768, 769
Navan Road Parkway	39a	767, 768, 769
Newcastle	84x	2007
Newtown/Castlebyrne	7b	763, 2007, 2008, 2009
North Strand	32x	769, 4952
North Wall	142	877
Nutgrove	17	763, 765, 2070, 2071
<b>O</b>		
O'Connell Street	7b, 7d, 46a, 46e, 116, 155	768, 769, 2070, 2084
Old Bawn	175	765
Old Cabra Road	39a	767, 768, 769
Ongar	39a/767, 768, 769	
<b>P</b>		
Palmerstown	25x	768, 769, 4953
	66x, 67x	768, 769, 4952
Parnell Square	7b, 7d, 46a, 46e, 116, 155	768, 769, 2070, 2084
Pearse	27x	4952
	47	768
Phibsboro	46a, 155	768, 769, 2070, 2084
Phoenix Park (Infirmary Road and Zoo)	46a	768, 769, 2070
Portmarnock Bridge	32x	769, 4952
Portmarnock	142	877
Portobello	142	877
Prussia Street	39a	767, 768, 769
<b>R</b>		
Rathfarnham	17	763, 765, 2070, 2071
Rathmines	142	877
Rialto	17	763, 765, 2070, 2071
Ringsend	47	768
Rochestown Avenue	7b	763, 2007, 2008, 2009
Roebuck Road	17	763, 765, 2070, 2071
RTE	27x	4952
	47	768
<b>S</b>		
St Agnes	17	763, 765, 2070, 2071
Sainthelens	32x	769, 4952
St Stephen's Green	7b, 7d, 46a, 46e, 116, 118	768, 769, 2070, 2084
	145, 155	
	25x, 41x	768, 769, 4953
	32x	769, 4952
	39a	767, 768, 769
	66x, 67x	768, 769, 4952
	84x	768
Salesian College	67x	768, 769, 4952
Sandycove and Glashthule	7d	763, 2007, 2008, 2009
Sandford Industrial Estate	11	860, 878
	47, 116	763, 2007, 2008, 2009
Sandycove and Glashthule	116	763, 2007, 2008, 2009
Sandycove and Glashthule (for Dundrum SC and Balally)	47	768
Sandymount (St. John's Church)	32x	769, 4952
Seabury	7b, 145, 155	763, 2007, 2008, 2009
Shankill	47, 116	763, 2007, 2008, 2009
Stillorgan (LUAS)	7b, 7d, 46a, 145, 155	763, 2007, 2008, 2009, 2084
Stillorgan (Shopping Centre)	7b	763, 2007, 2008, 2009, 2084
Stillorgan Grove	39a	767, 768, 769
Stoneybatter	17	763, 765, 2070, 2071
Sundrive Road	41x	768, 769, 4953
Swords Main Road	41x	768, 769, 4953
Swords Manor	41x	768, 769, 4953
Swords (Pavilions)	41x	768, 769, 4953
Swords (Holywell, Waterside)	142	877
<b>T</b>		
Terenure	17	763, 765, 2070, 2071
Trinity	7b, 7d, 46a, 46e, 116, 118	768, 769, 2070, 2084
	145, 155	
	25x, 41x	768, 769, 4953
	32x	769, 4952
	39a	767, 768, 769
	66x, 67x	768, 769, 4952
	84x	768
	175	765
Tallaght		
<b>V</b>		
Vincent's Hospital	27x	4952
	47	768
<b>W</b>		
Whitechurch	116	763, 2007, 2008, 2009

Find the time of the next bus from any bus stop, or plan your journey – go to [www.transportforireland.ie](http://www.transportforireland.ie) or download the Transport For Ireland App for Android and Apple devices.